




1A Ansicht New York



1B Zone der möglichen Windkraftnutzung

November 2007



2A Ansicht New York



2B Zone der möglichen Windkraftnutzung

Urbach 2018




4B Zone der möglichen Windkraftnutzung

Urbach 2019



4B Zone der möglichen Windkraftnutzung

Urbach 2019




4B Zone der möglichen Windkraftnutzung

Urbach 2019




5B Zone der möglichen Windkraftnutzung

2008 Urbach



5B Zone der möglichen Windkraftnutzung

2008 Urbach




5B Zone der möglichen Windkraftnutzung

2008 Urbach



6A Ansicht New York

Dieter Urbach



6B Zone der möglichen Windkraftnutzung

Urbach 2008




7B Zone der möglichen Windkraftnutzung

Urbach 2008




7A Ansicht New York

Urbach 2008



8 Ansicht Frankfurt am Main

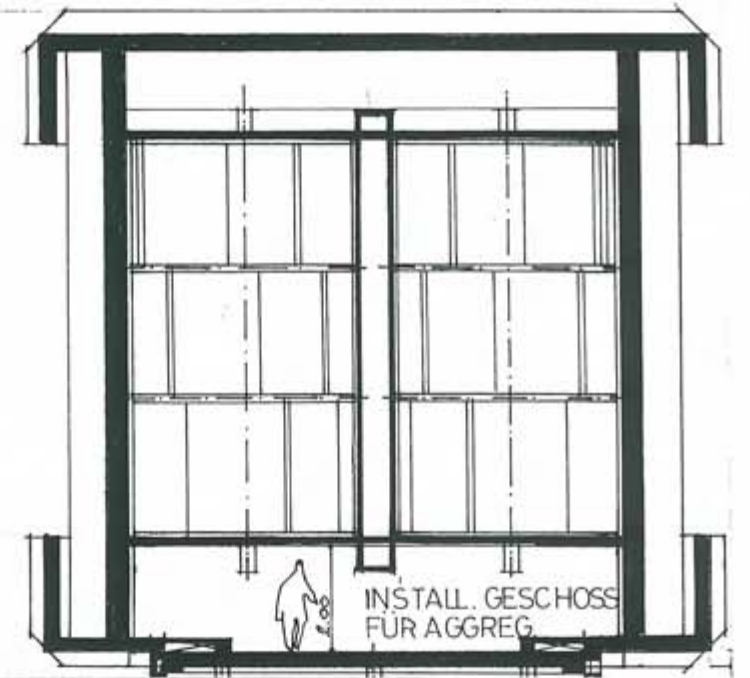
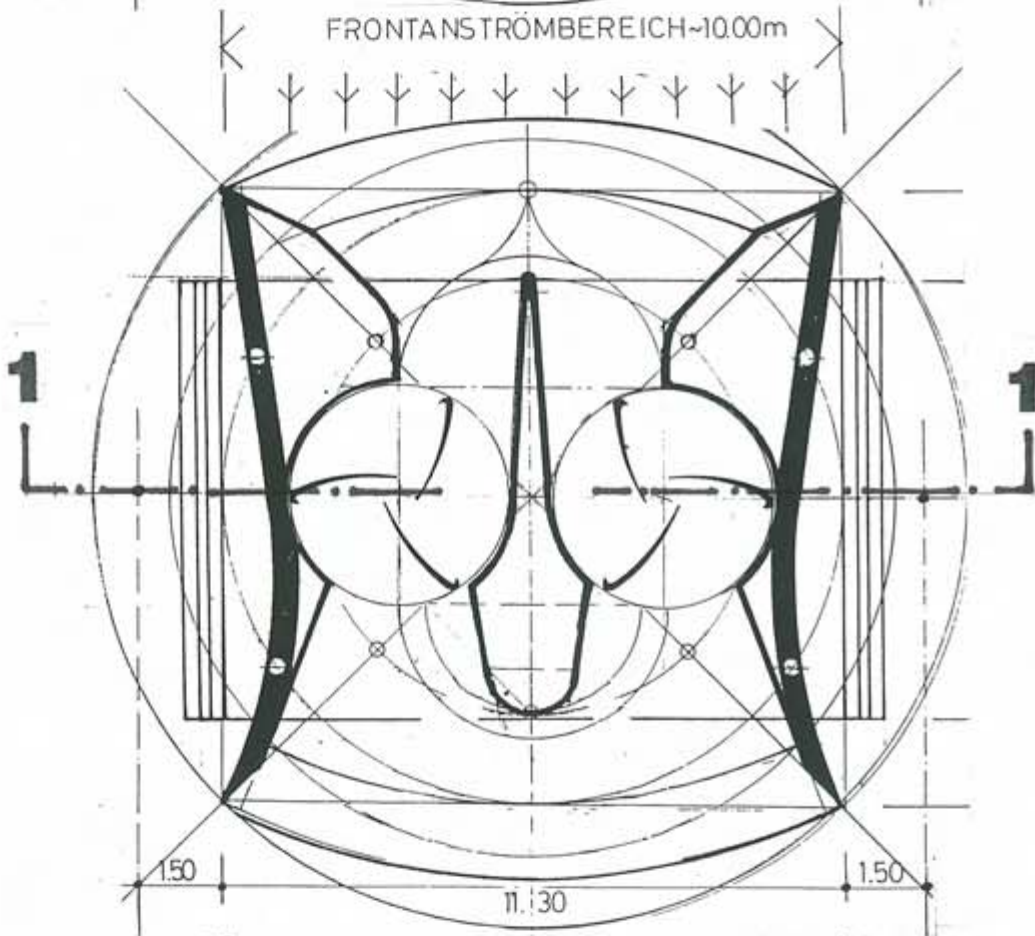
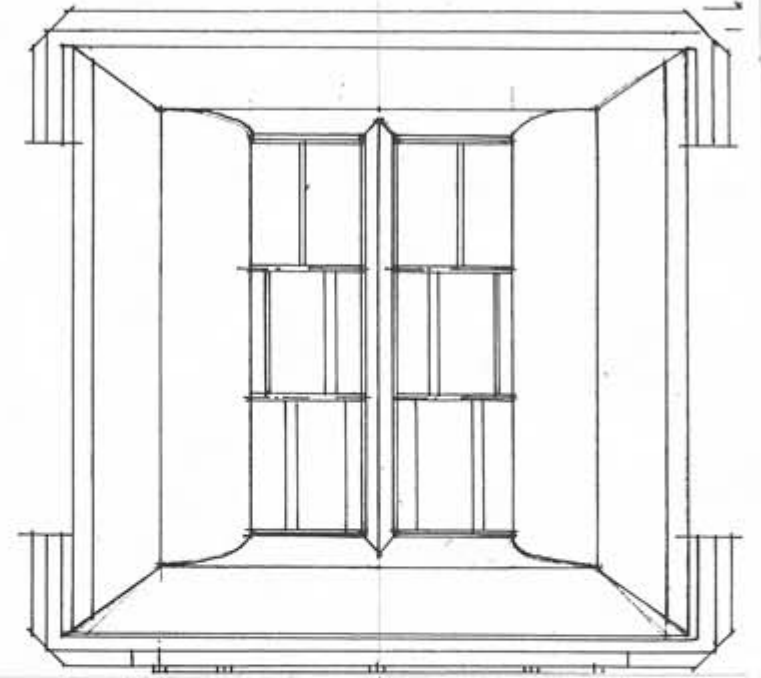
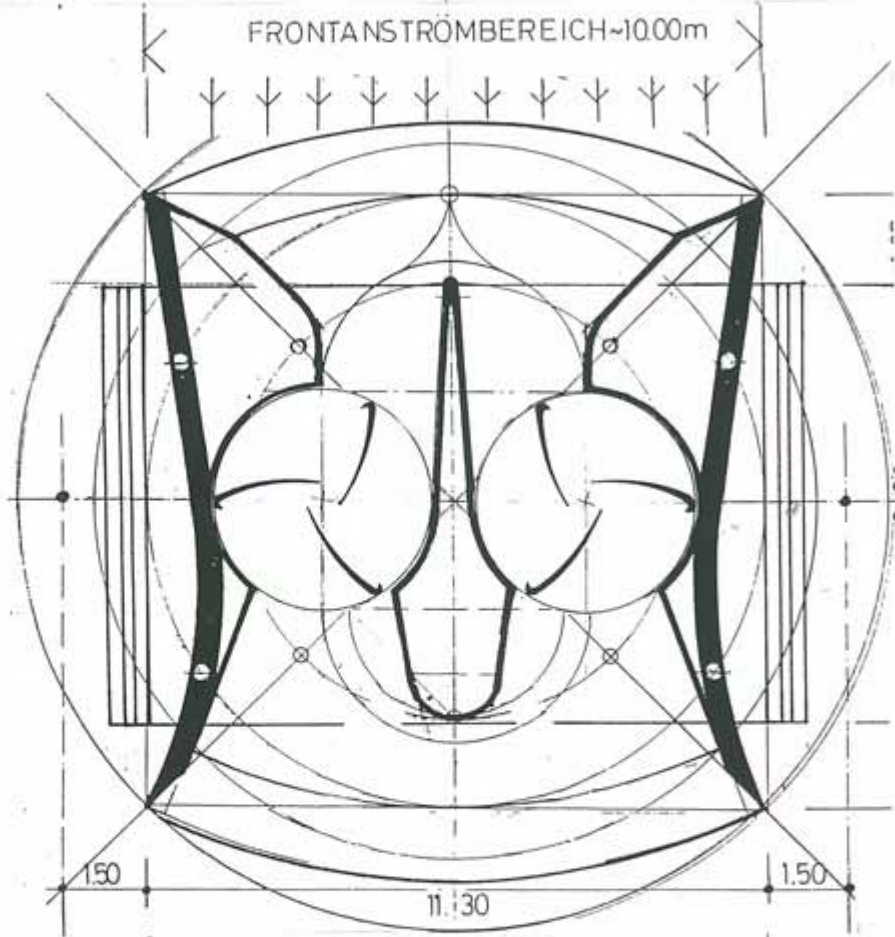
Urbach 2018



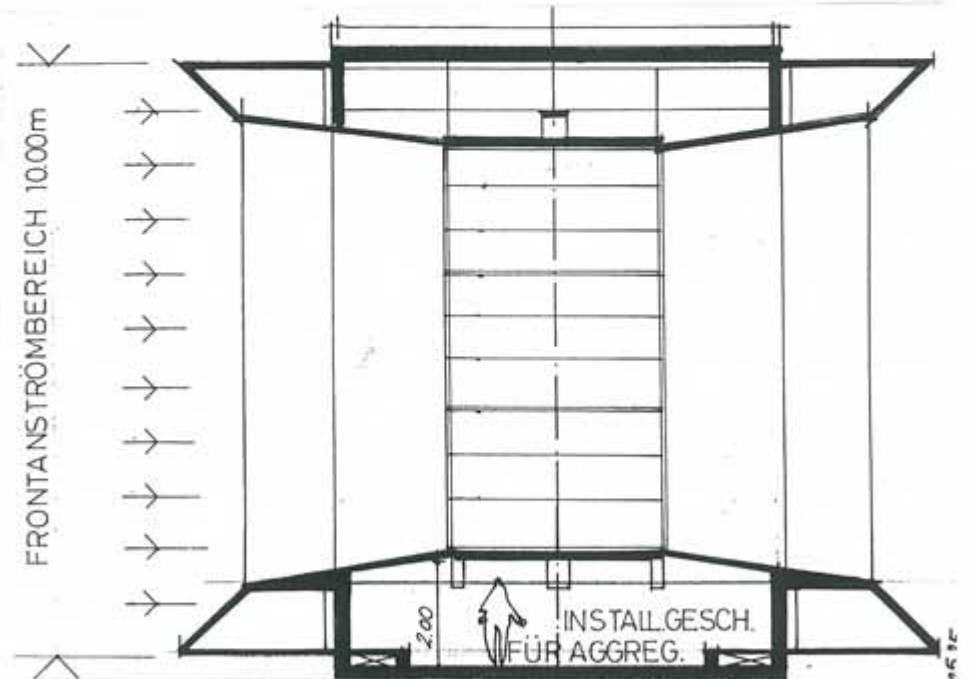
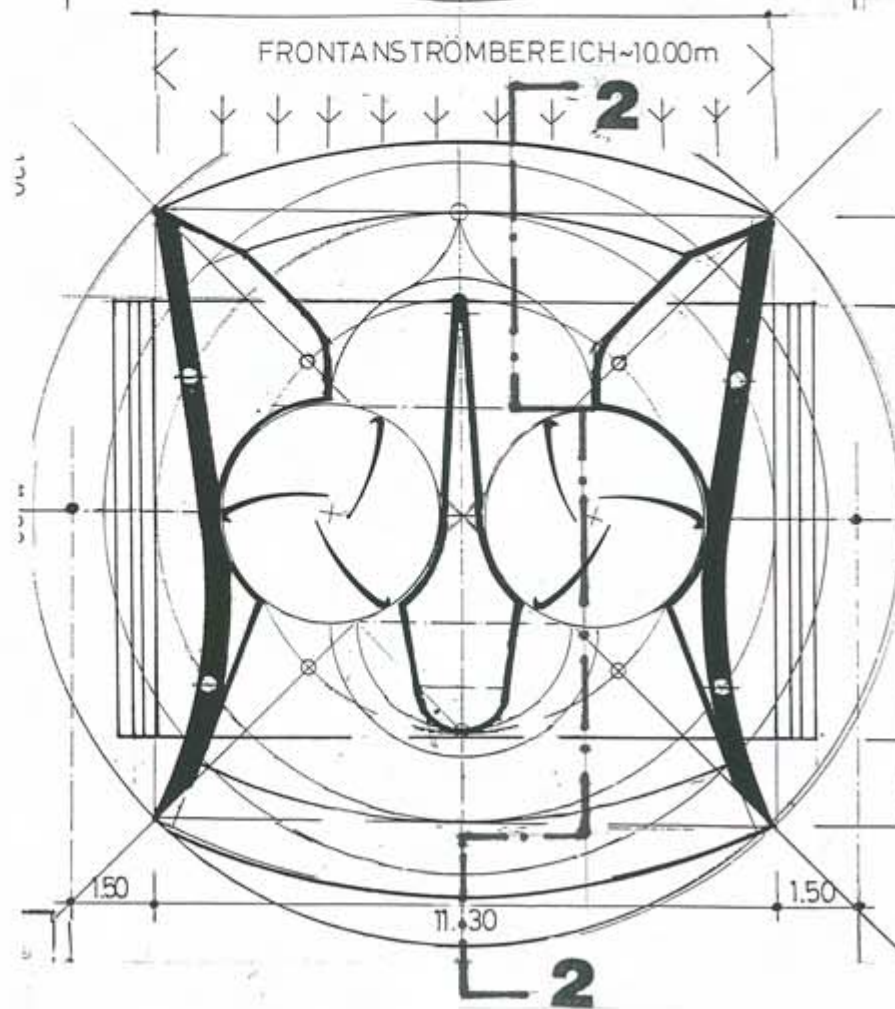
9 Ansicht Frankfurt am Main / Zone der möglichen Windkraftnutzung

Urbach 2018

10Box - Grundrisse, Schnitte, Ansicht



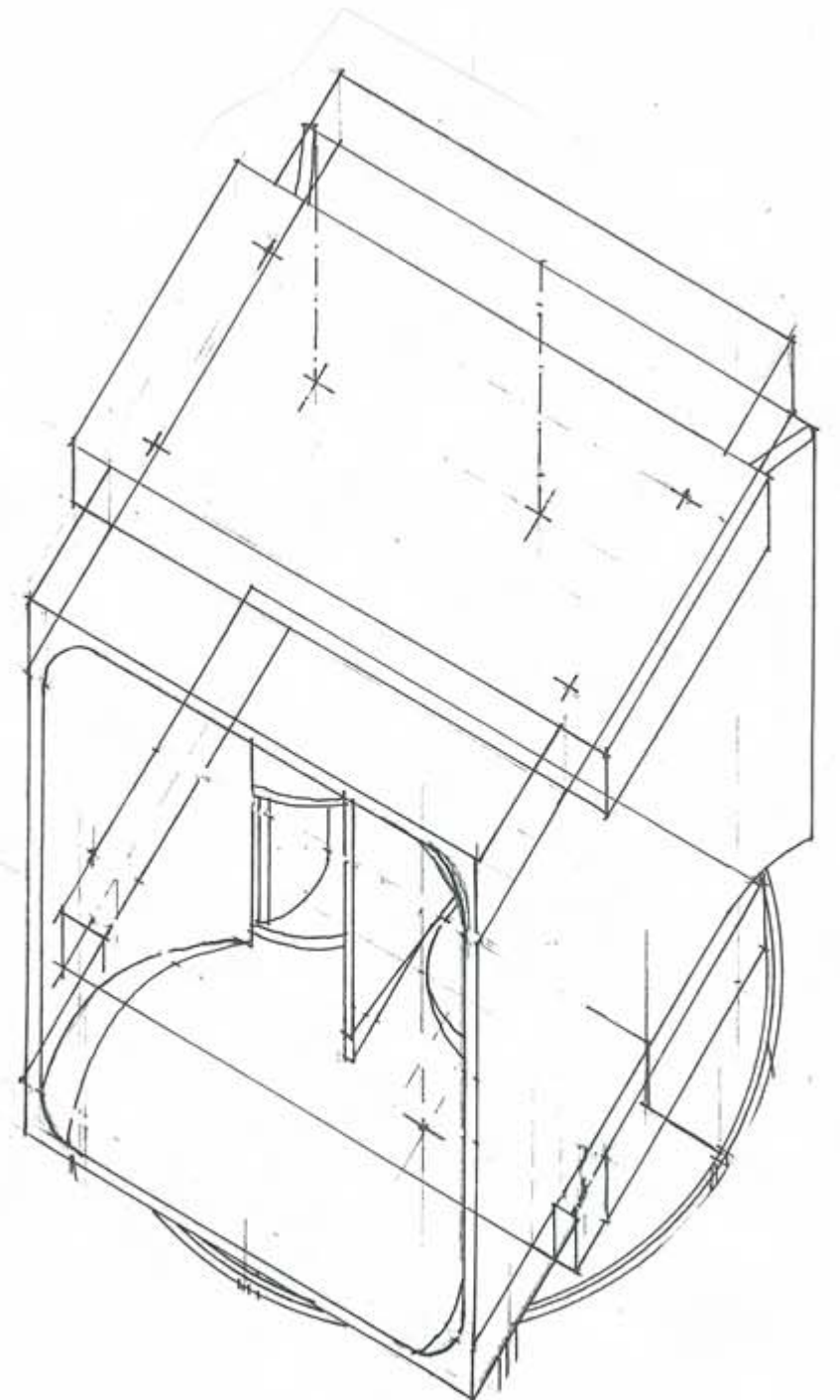
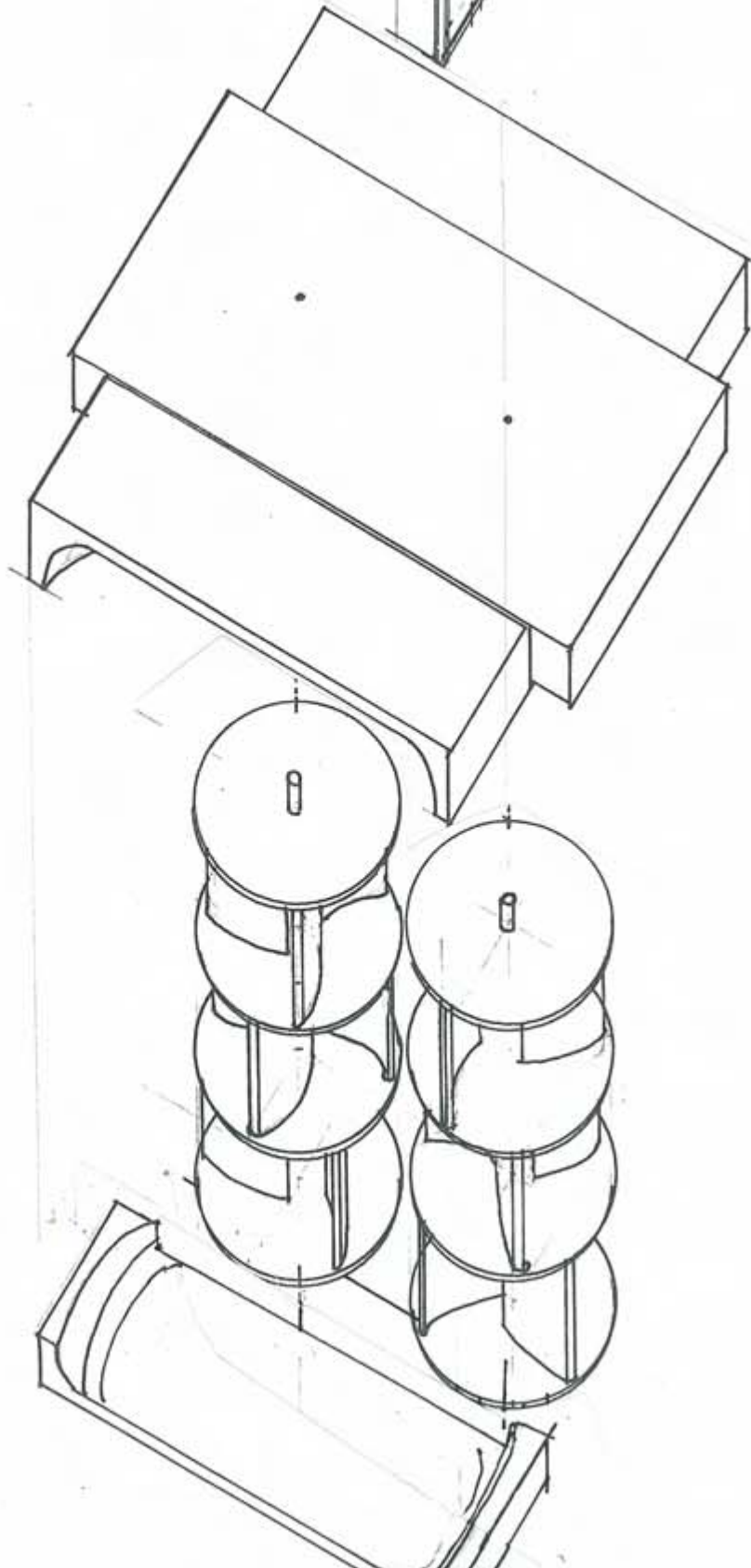
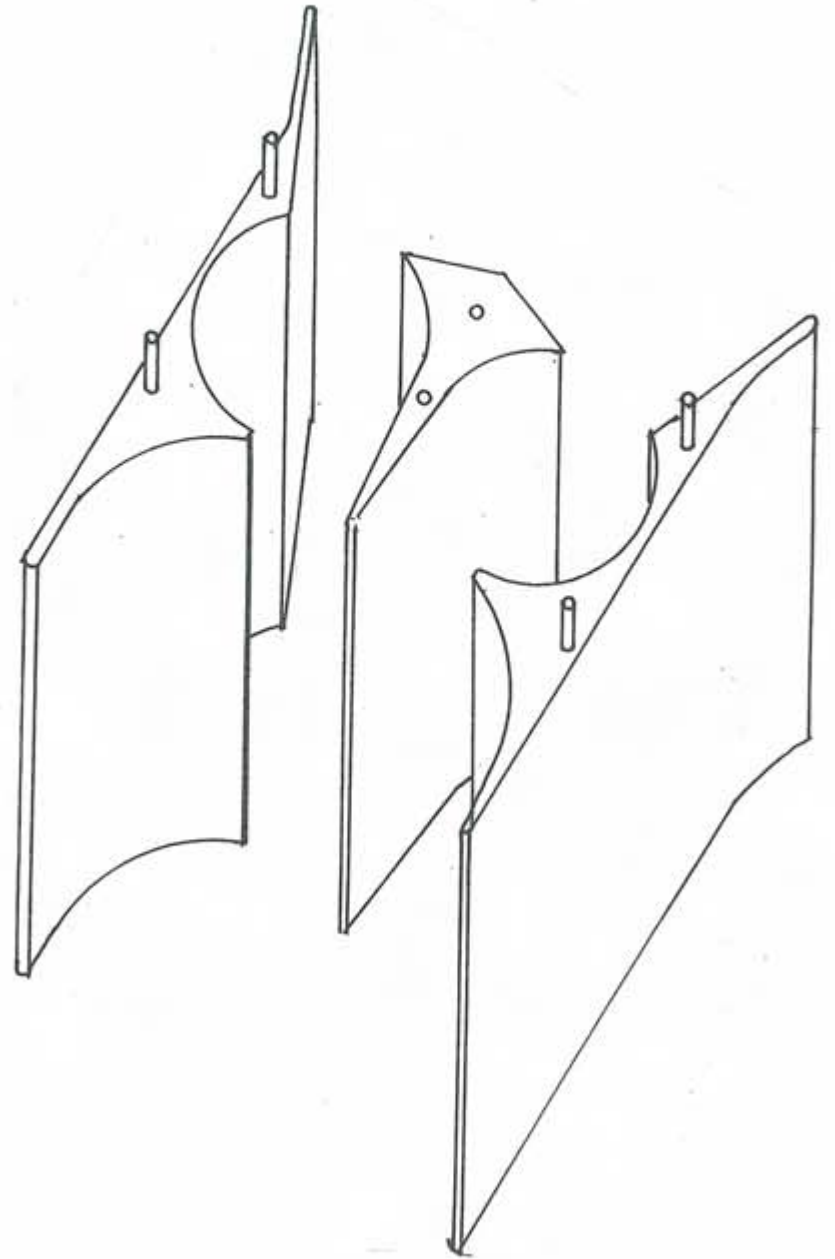
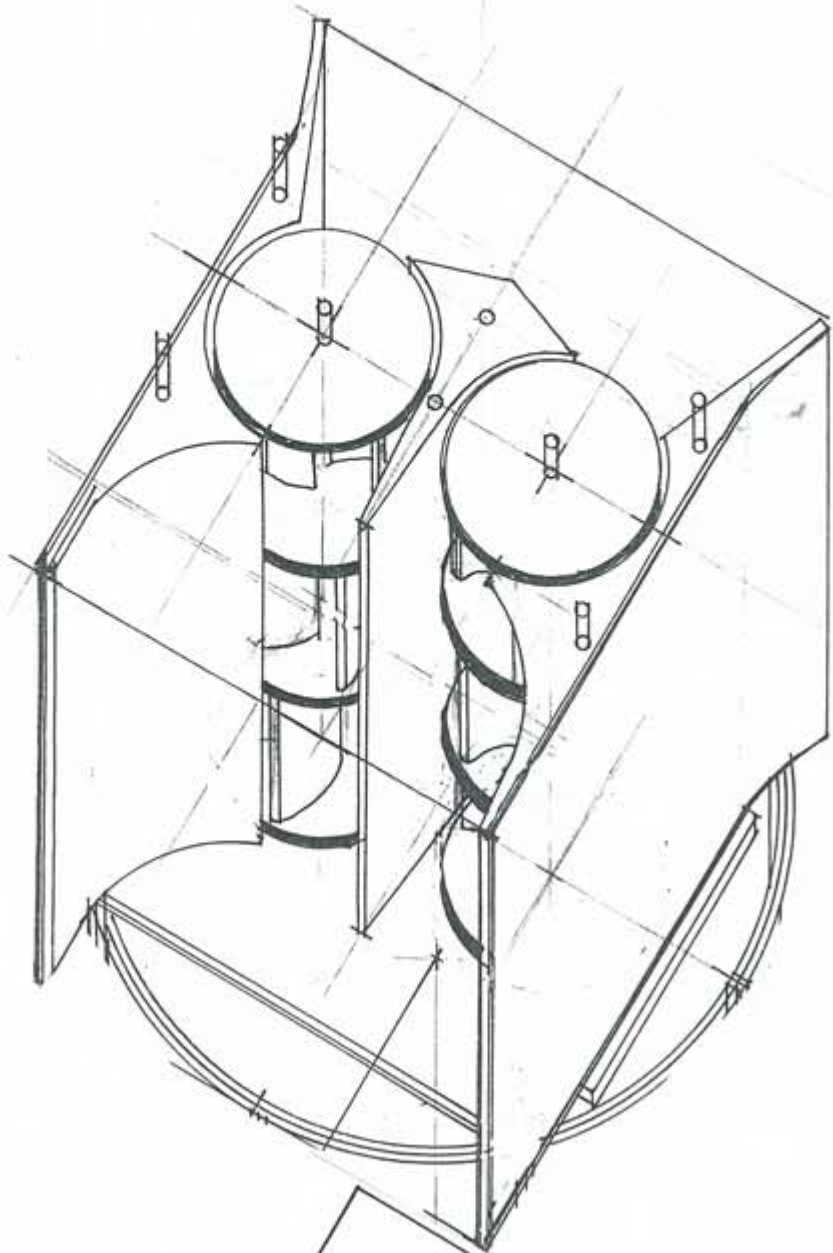
1-1



2-2

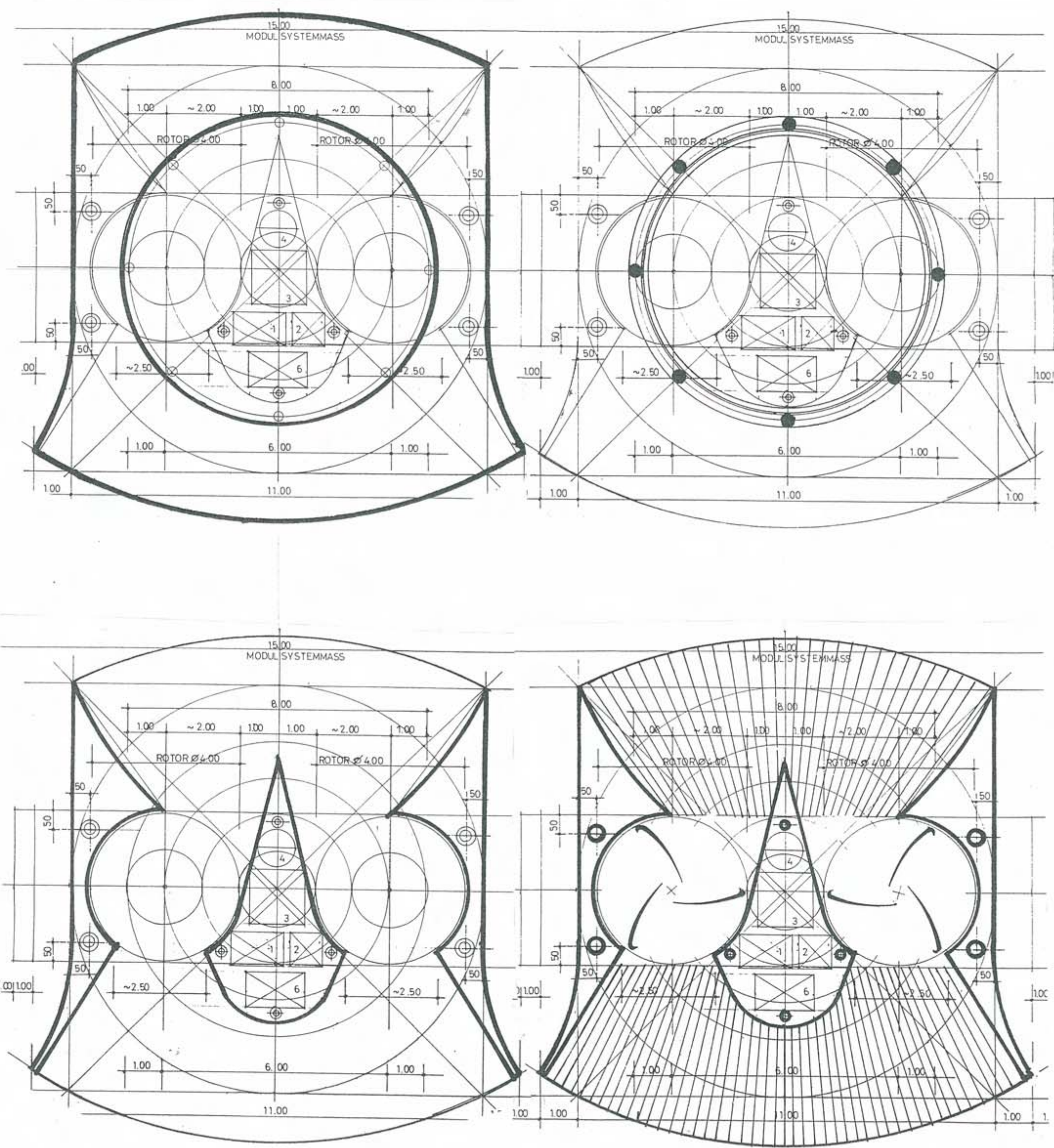
15.09.08 Urbach

11Box – Einzelteile

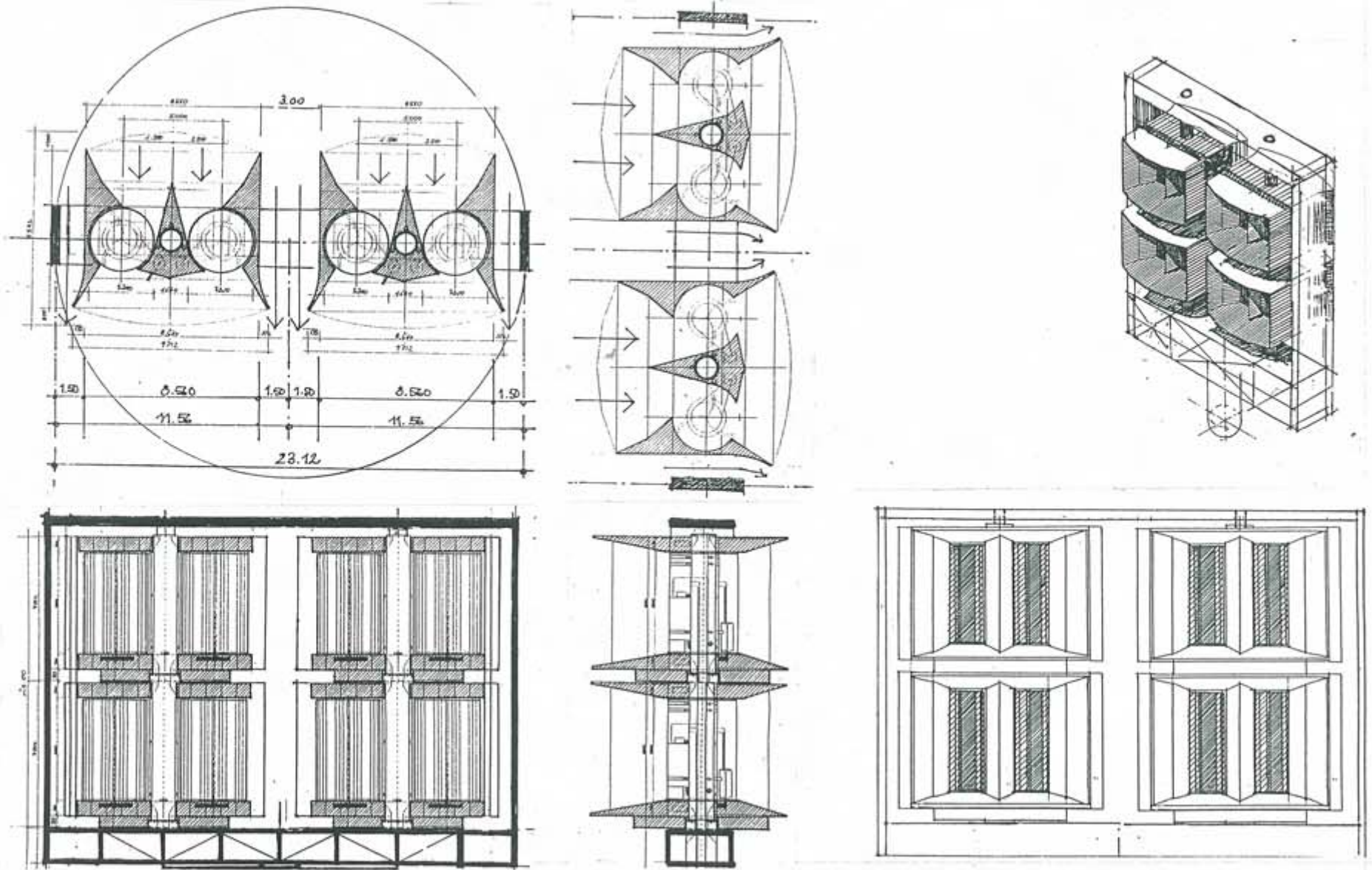


15.09.08 *Urbach*

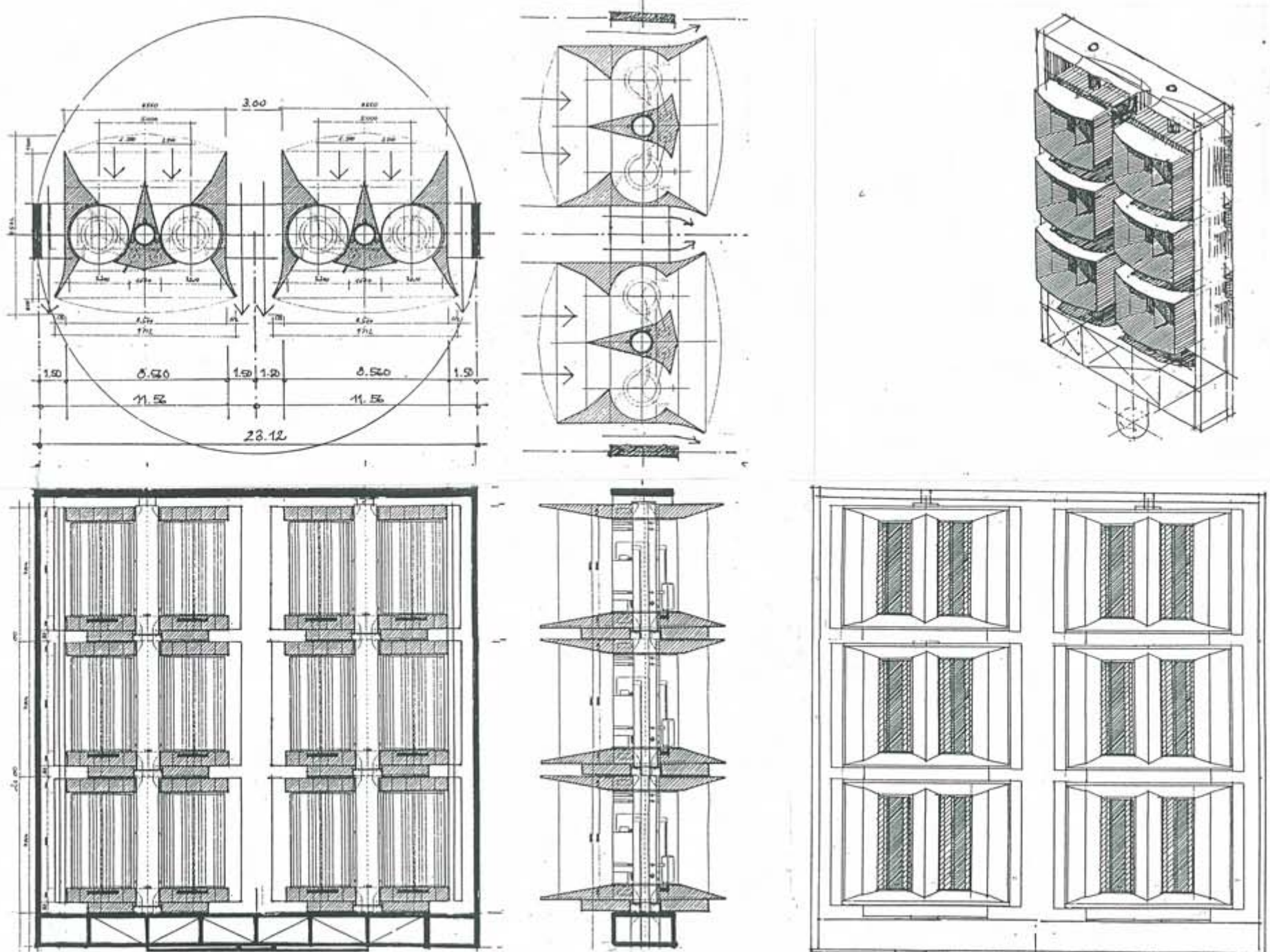
12Box – Grundrissebene



15.19.08 Urbach

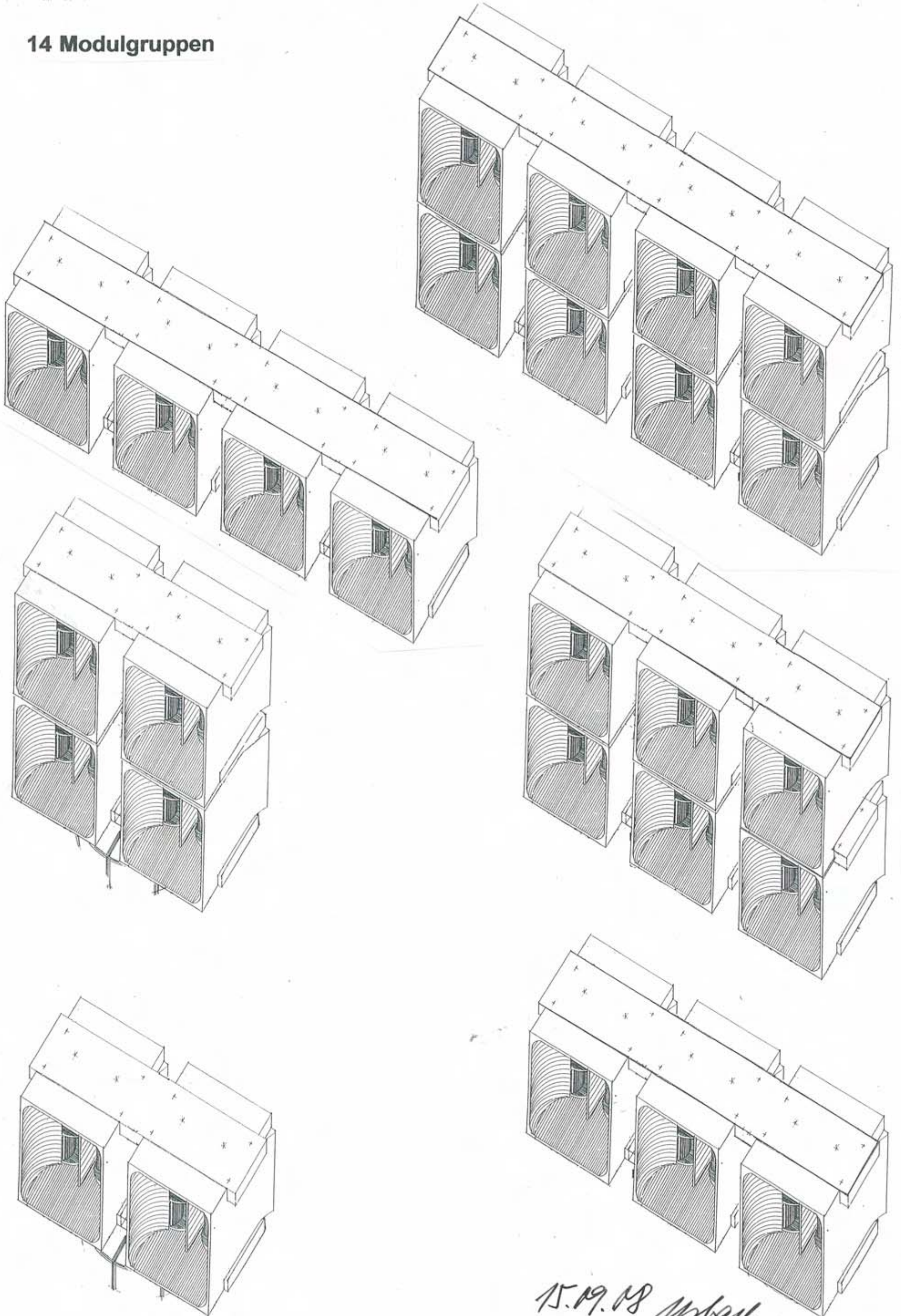


13 Box – Moduldarstellungen



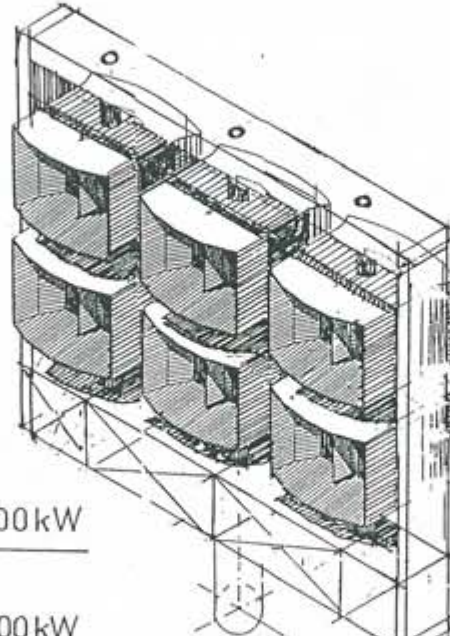
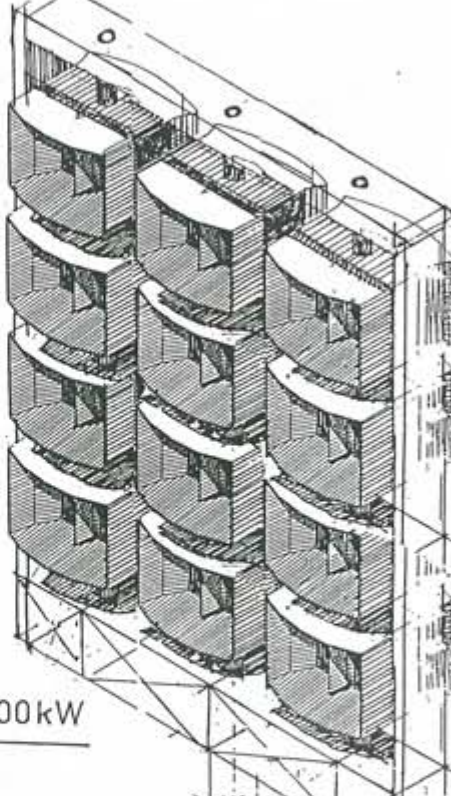
15.19.18 Urbach

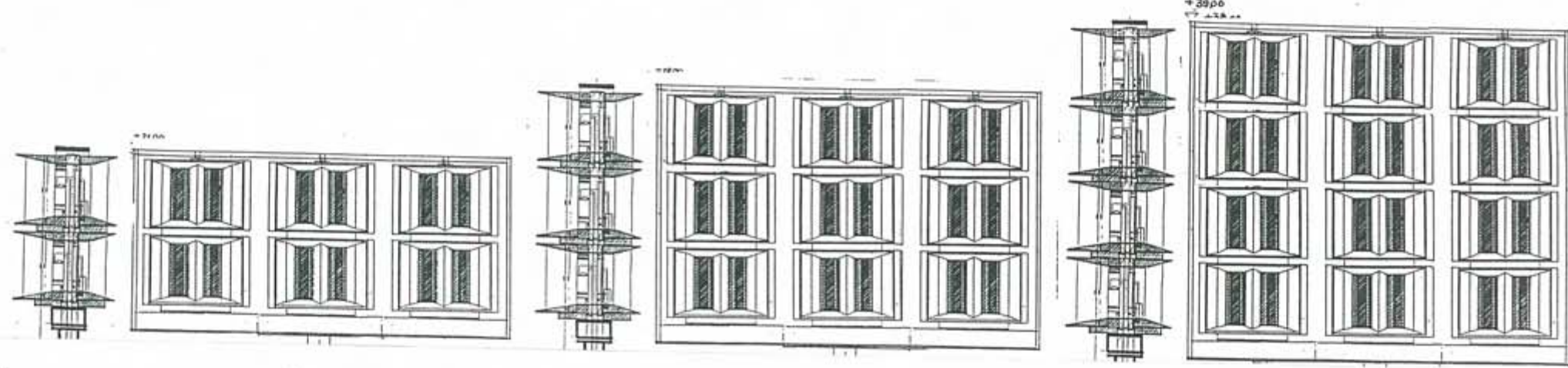
14 Modulgruppen



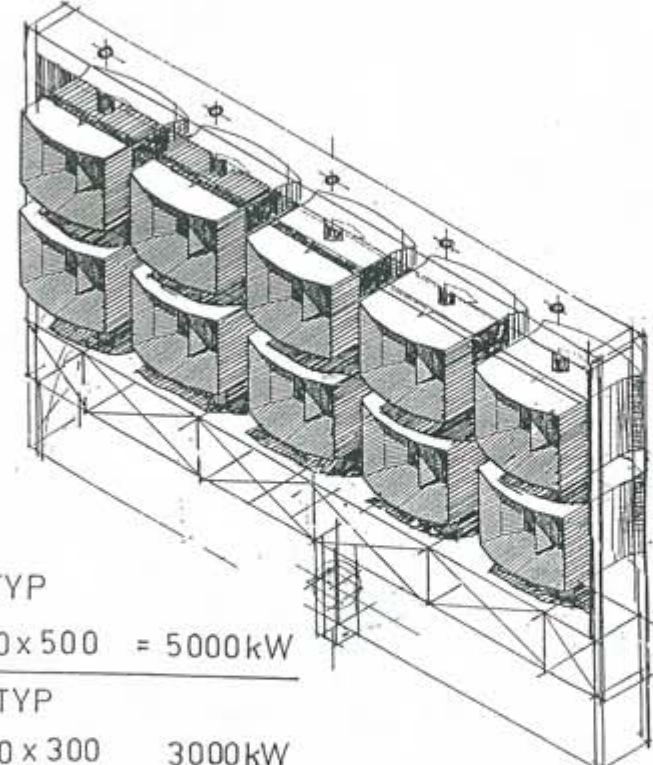
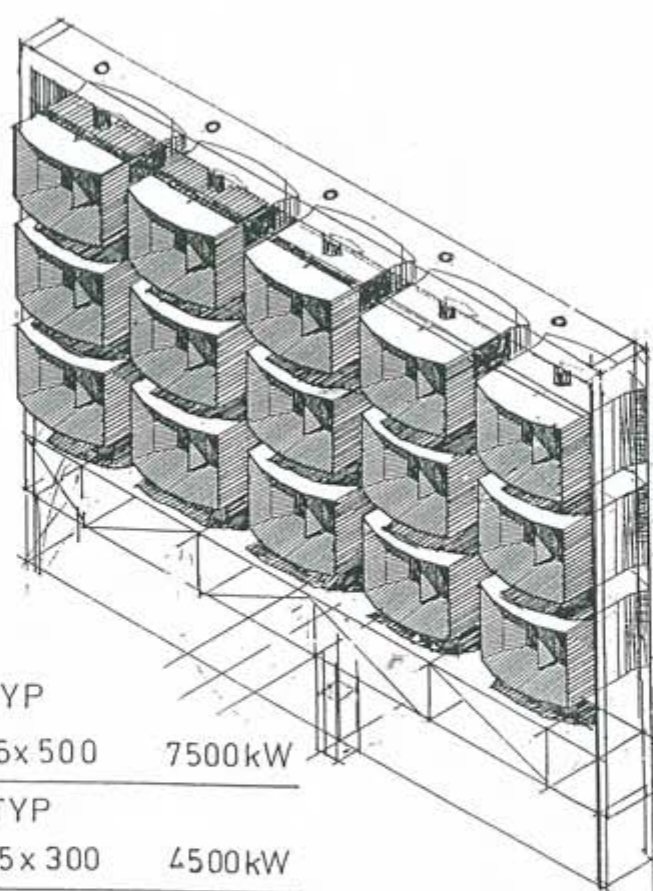
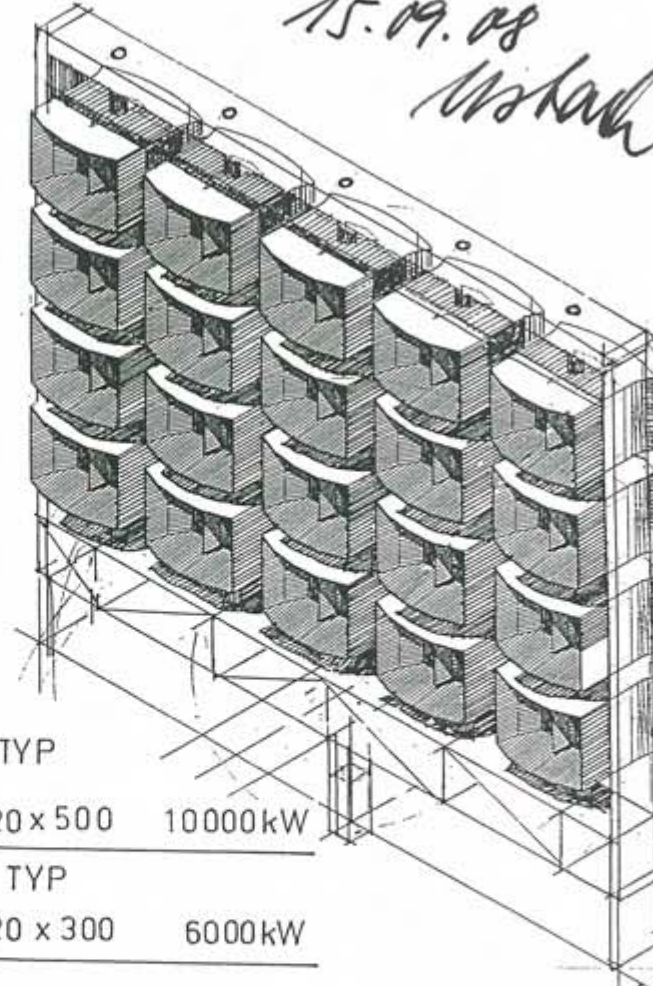
15.09.08 Urbach


15 Modulgruppen

<p>TYP $6 \times 500 = 3000\text{kW}$ <hr/> TYP $6 \times 300 = 1800\text{kW}$</p>	 <p>TYP $9 \times 500 = 4500\text{kW}$ <hr/> TYP $9 \times 300 = 2700\text{kW}$</p>	 <p>TYP $12 \times 500 = 6000\text{kW}$ <hr/> TYP $12 \times 300 = 3600\text{kW}$</p>
---	--	--



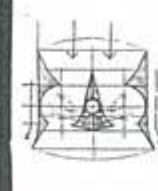








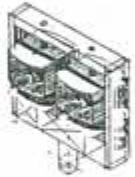

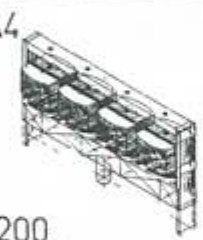
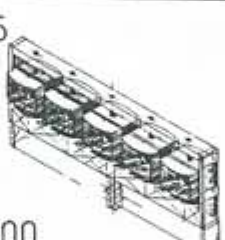



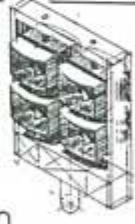
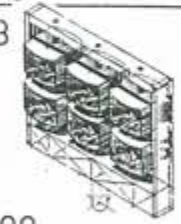
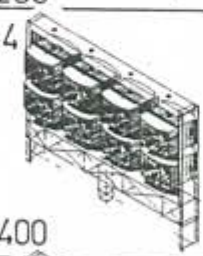
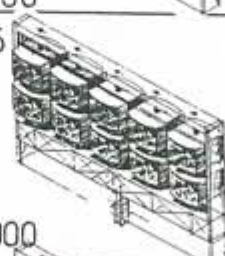
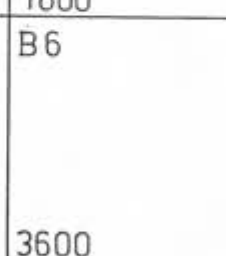



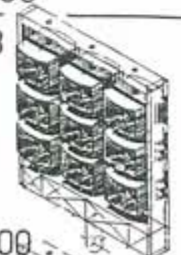
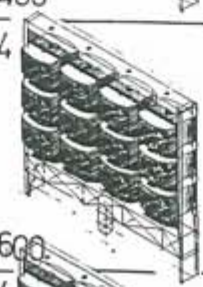
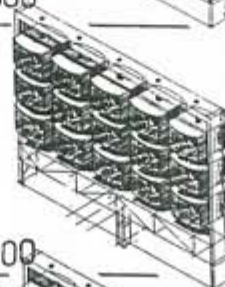
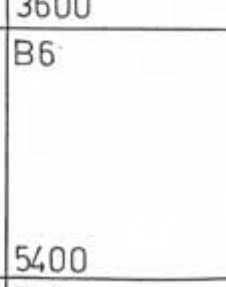




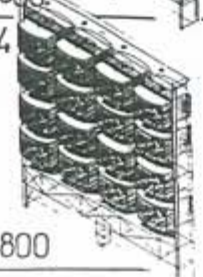
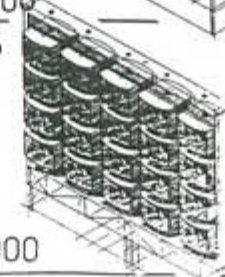

*15.09.08
Urbach*

 <p>TYP $10 \times 500 = 5000\text{kW}$ <hr/> TYP $10 \times 300 = 3000\text{kW}$</p>	 <p>TYP $15 \times 500 = 7500\text{kW}$ <hr/> TYP $15 \times 300 = 4500\text{kW}$</p>	 <p>TYP $20 \times 500 = 10000\text{kW}$ <hr/> TYP $20 \times 300 = 6000\text{kW}$</p>
---	--	--

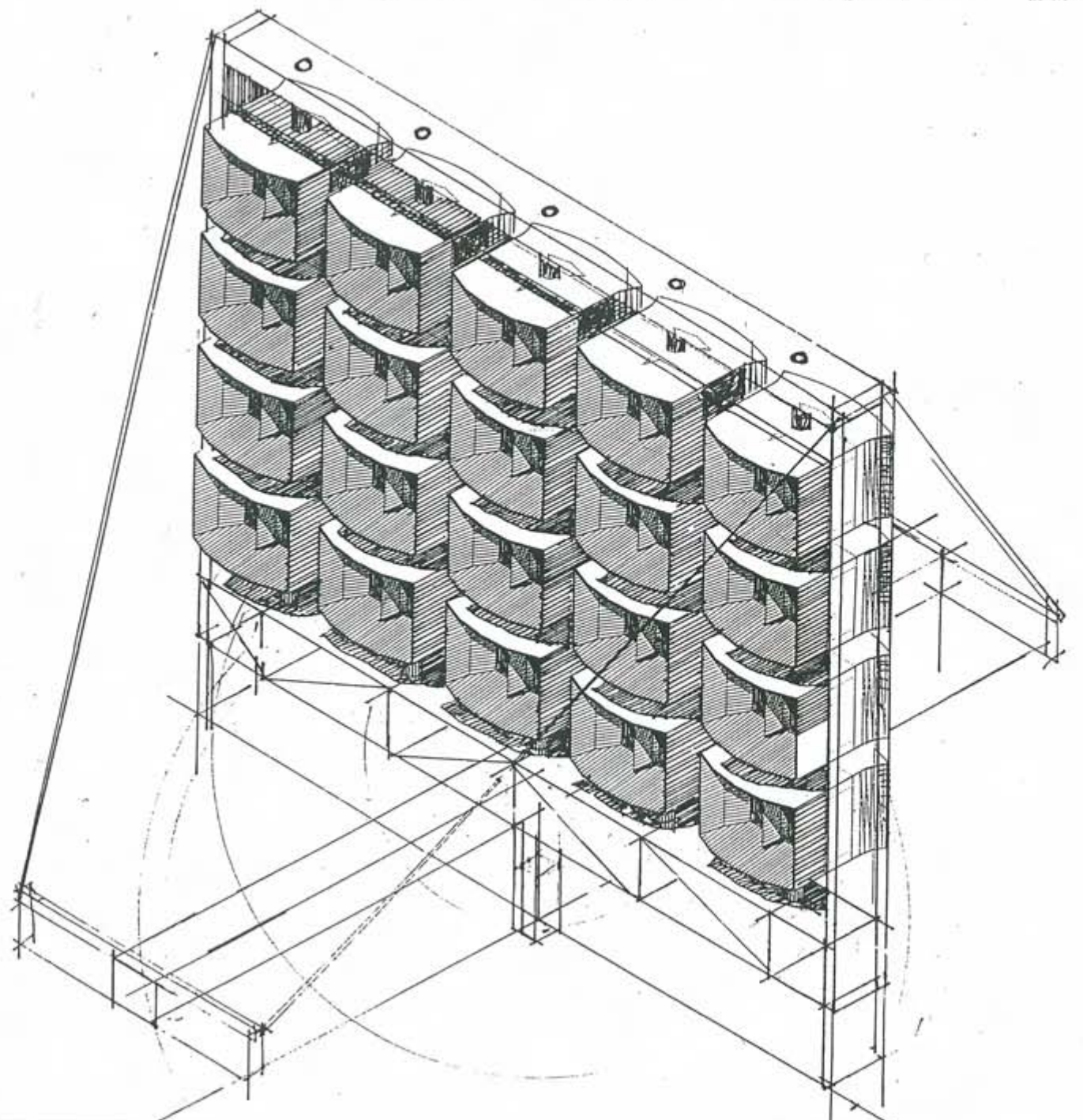
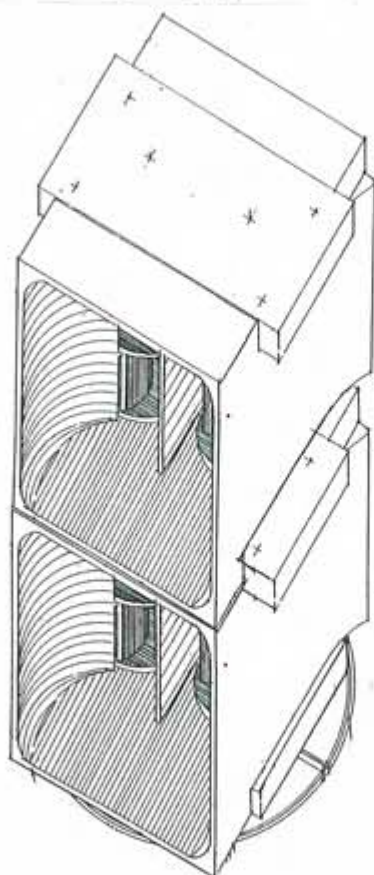


16 Typenübersicht

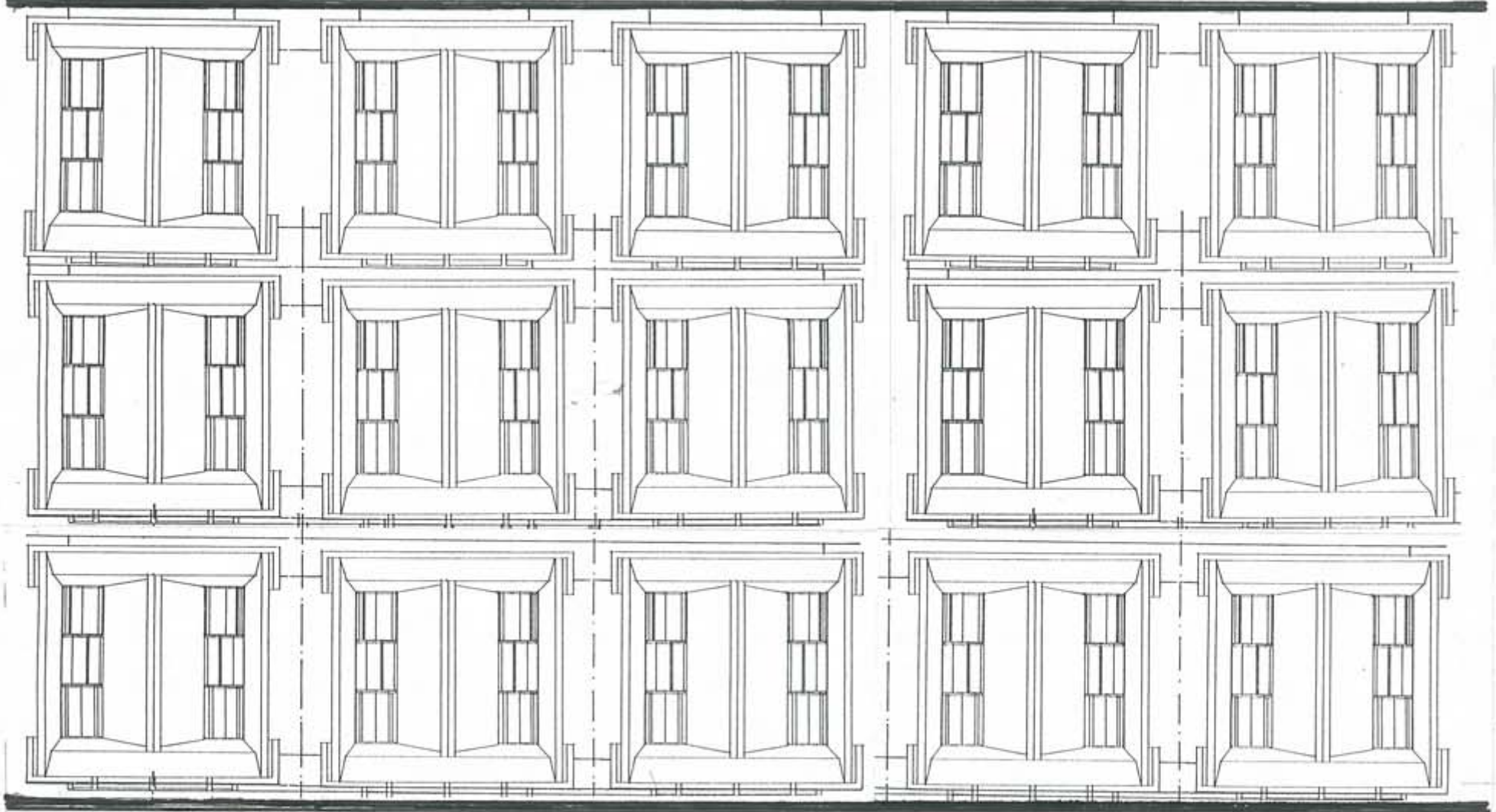
ÜBERSICHT TYPEN WINKRAFTANLAGEN

		1	2	3	4	5	6
	300kW						
A	 kW	A1 	A2 	A3 	A4 	A5 	A6 
B	 kW	B1 	B2 	B3 	B4 	B5 	B6 
C	 kW	C1 	C2 	C3 	C4 	C5 	B6 
D	 kW	D1 	D2 	D3 	D4 	D5 	D6 

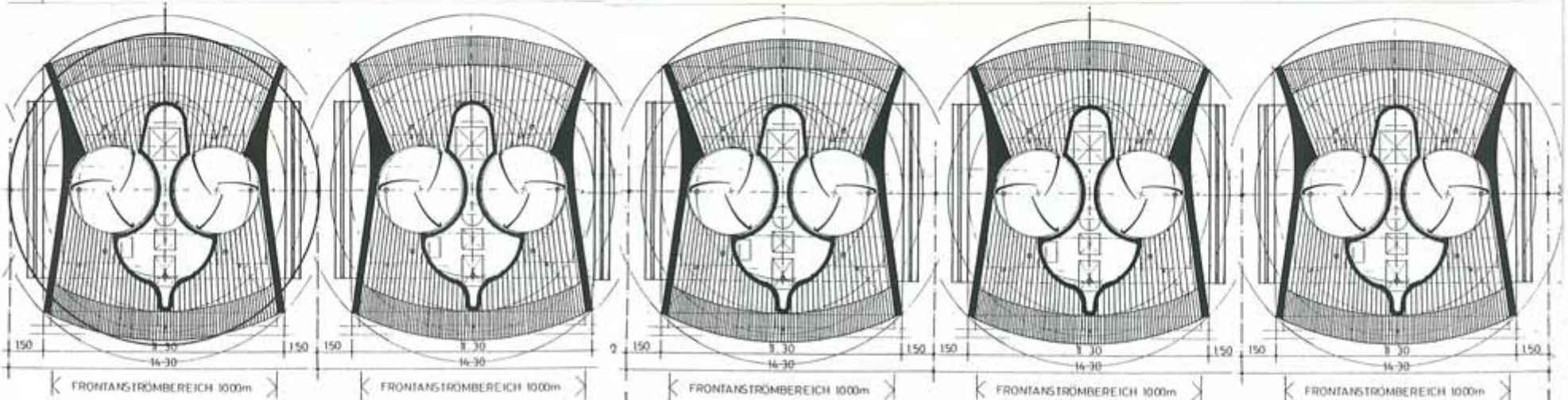
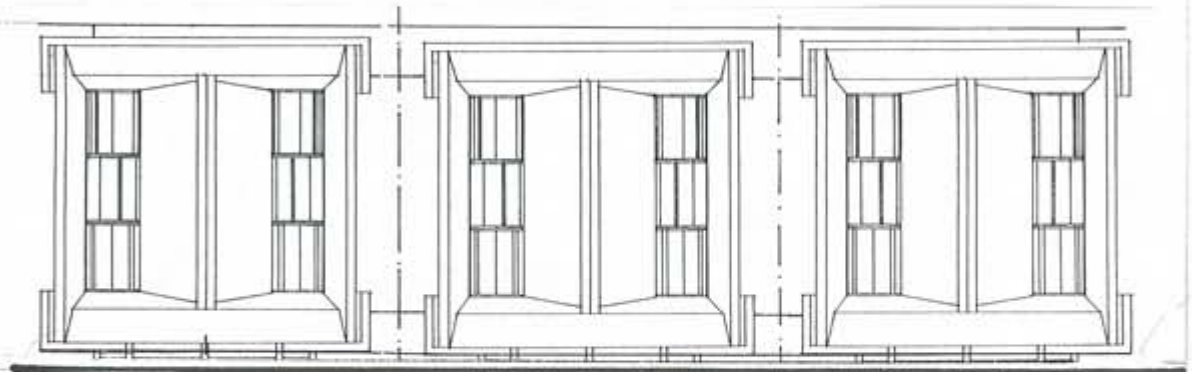
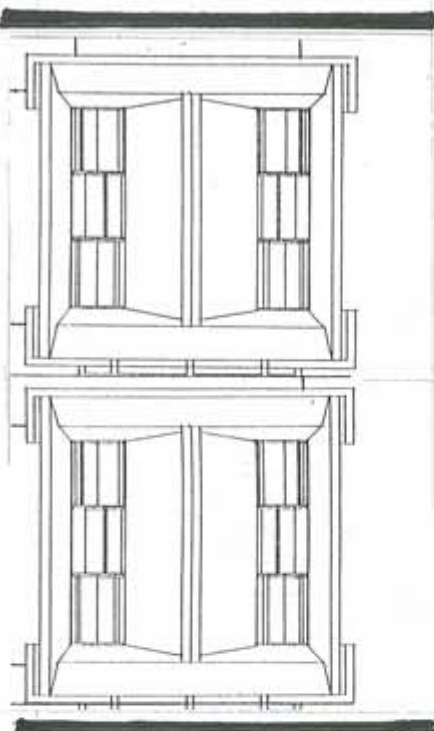
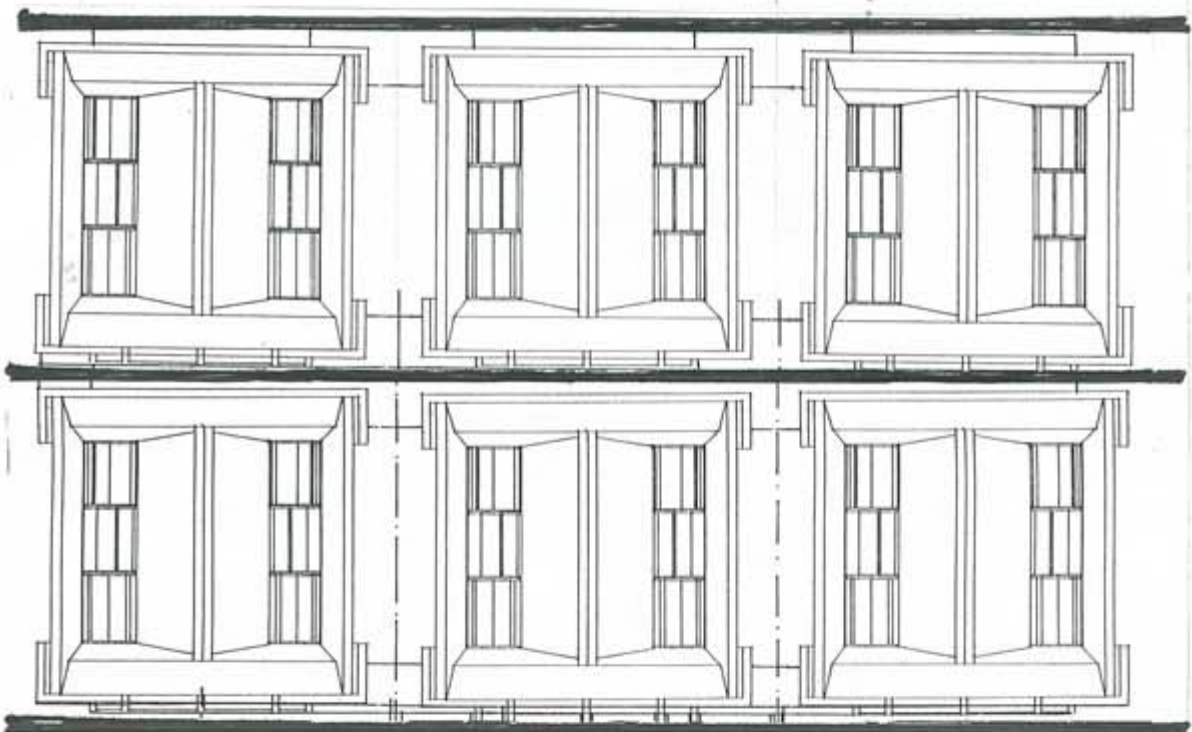
Modulgruppen




15.09.08
Urbach





17 Fassaden – Frontalansicht



15.09.08 M. Schall



Urbach 2008



3A Ansicht New York

3B Zone der möglichen Windkraftnutzung